

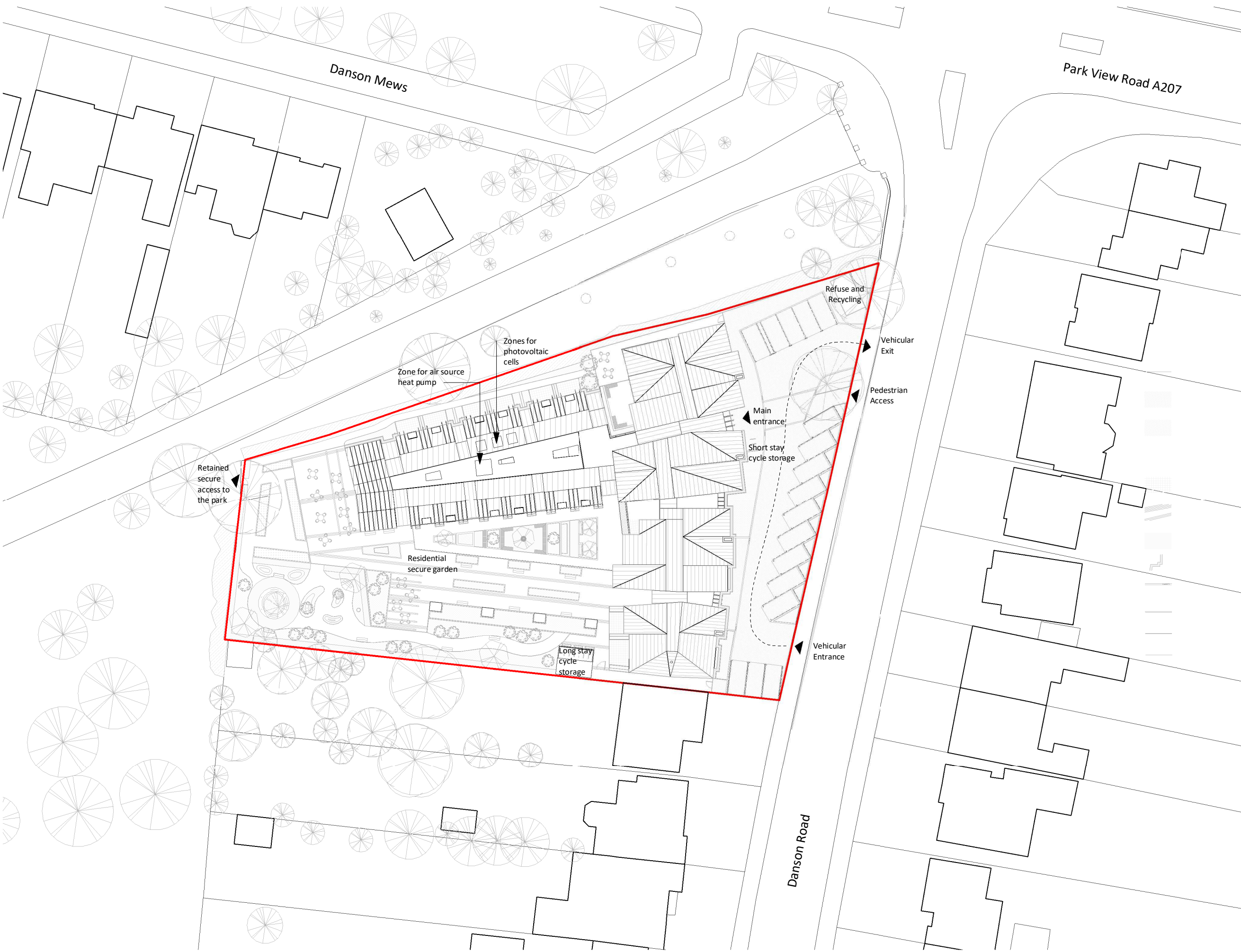
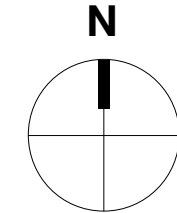

The use of this data by the recipient acts as an agreement of the following statements. Do not use this data if you do not agree with any of the following statements:-

All drawings are based upon site information supplied by third parties and as such their accuracy cannot be guaranteed. All features are approximate and subject to clarification by a detailed topographical survey, statutory service enquiries and confirmation of the legal boundaries.

The controlled version of this drawing should be viewed in DWF or PDF format not DWG or other formats. All prints of this drawing must be made in full colour.

Where this drawing has been based upon Ordnance Survey data, it has been reproduced under the terms of Ryder Licence No. 100000144. Reproduction of this drawing in whole or in part is prohibited without the prior permission of Ordnance Survey.

Do not scale the drawing. Use figured dimensions in all cases. Check all dimensions on site. Report any discrepancies in writing to Ryder before proceeding.



Rev.	Description	Drawn	Checked	Date
P5	Planning Issue	HEB		17/09/2019
P4	Internal layout adjusted in line with meeting comments 15/08/2019	HEB		27/08/2019
P3	Internal layout updated in line with client's comments	HEB		14/08/2019
P2	Plans shifted in response to arboriculture survey	HEB		19/07/2019
P1	Revision 1	HEB		05/06/2019

**Amendment**  
**Suitability**  
 Issued for information  
**Project**  
 Danson Road  
 Carebase  
**Drawing**  
 Proposed Site Plan

Drawing No.	Project ID	Originator	Zone	Level	Type	Role	Number
	DAN	- RYD	- 00	- XX	- DR	- A	- 1003
Ryder Project No.	Scale at A3	Status	Revision				
10020:00	1 : 500	SO	P5				

# Proposed Site Plan

1 : 500