

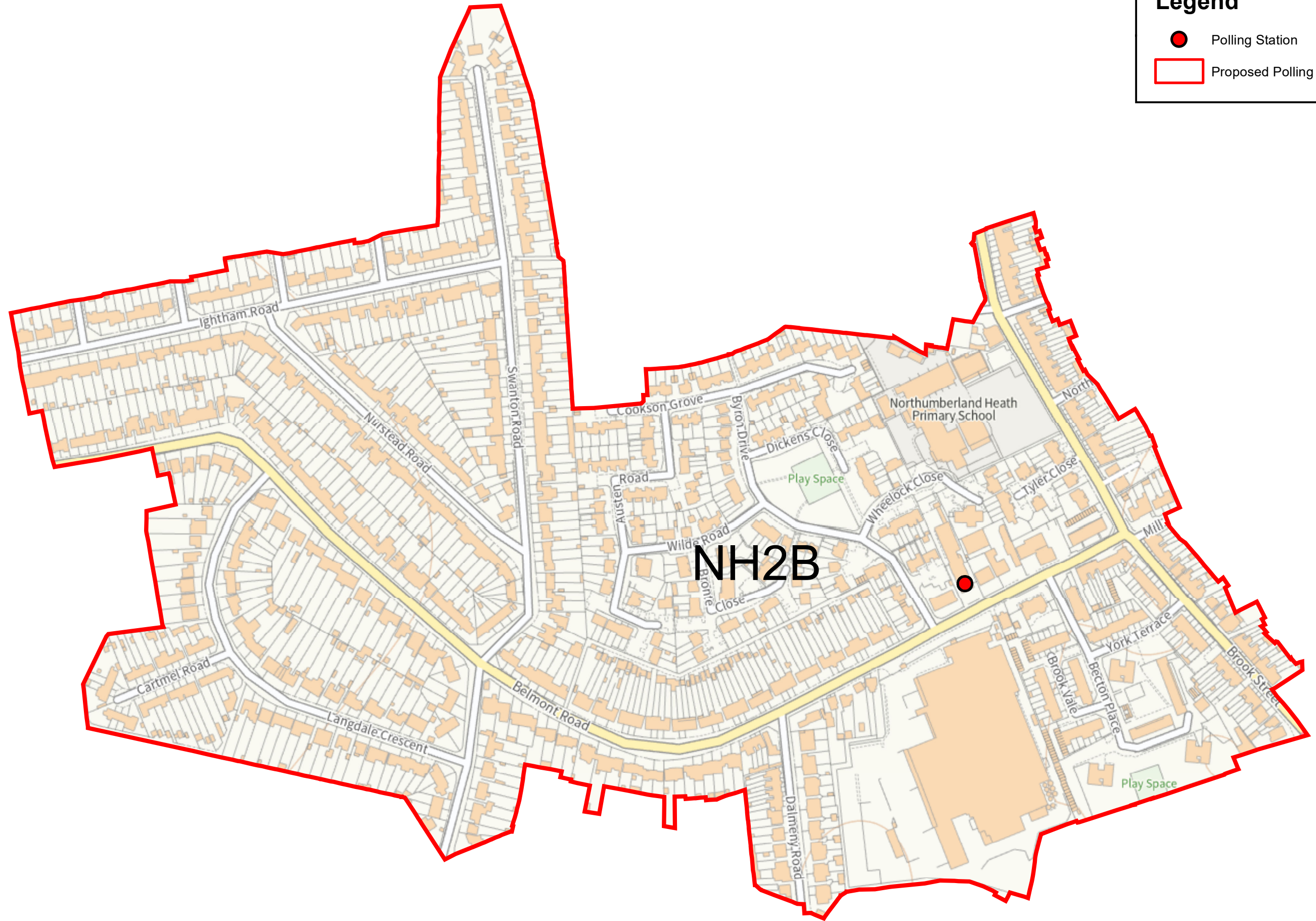


Legend

-  Polling Station
-  Proposed Polling District Boundary



COPYRIGHT: This map is reproduced from Ordnance Survey material with the permission of Ordnance Survey on behalf of the Controller of Her Majesty's Stationery Office © Crown copyright. Unauthorised reproduction infringes Crown copyright and may lead to prosecution or civil proceedings. (Bexley Council) (100019261) (2024).

NH2B Polling District Northumberland Heath Ward

SCALE:
1:3,250

